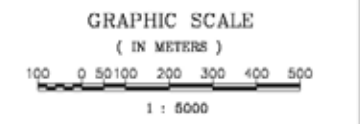


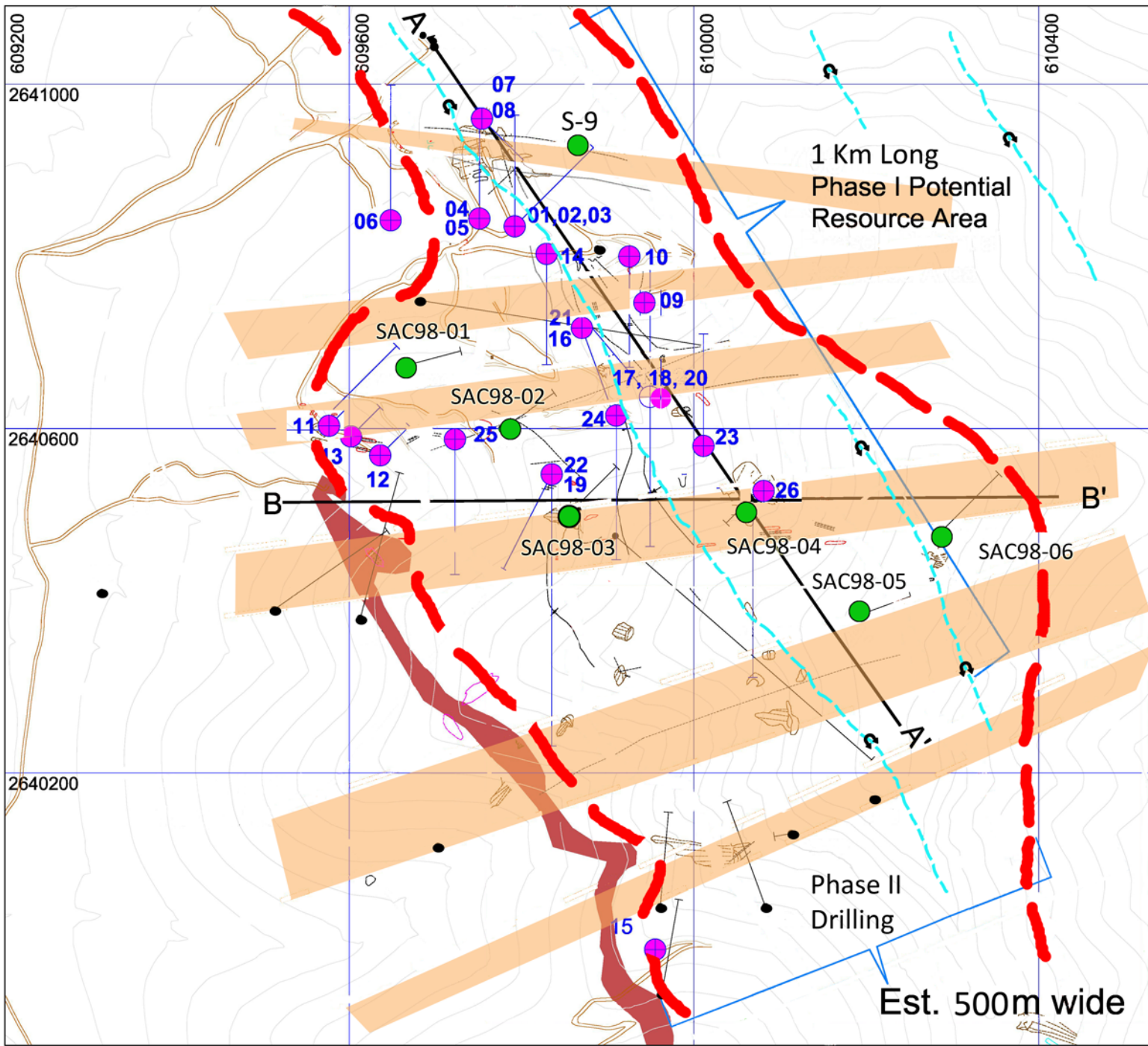
- VALIDATED HISTORIC HOLE
- HISTORIC HOLE
- SILVERCREST PHASE I HOLE
- ROAD
- MAIN MINERALIZED TREND
- LA JOYA PHASE I (Ag-Cu-Au-W-Pb-Zn)
- LA JOYA PHASE II (Ag-Cu-Au-W-Pb-Zn)
- El Coloradito (Ag-Au-Mo-W)
- Santo Niño (Ag-Cu-Au-W-Pb-Zn)
- La Esperanza (Ag-Cu-Au-?)
- CONTOUR INTERVAL 10m



SilverCrest
de México S.A. de C.V.

Project: **LA JOYA PROJECT**
POANAS MUNICIPALITY, DURANGO DGO.
DRILL HOLE LOCATIONS AND TARGETS

Drawn by:	Scale:	Date:	By:
AGC	1:5,000	NOV. 2011	DPT. GEOL.



- ANTICLINE
- MAIN MINERALIZED TREND
- STOCKWORK: MINERALIZED ZONE
- FELDSPAR PORPHYRY DIKE
- ROAD
- HISTORIC HOLE
- VALIDATED HISTORIC HOLE
- SVL DRILL HOLE
- DUMP
- SMALL OLD WORKING
- UNDERGROUND WORK
- CONTOUR INTERVAL (10 m)

GRAPHIC SCALE
(IN METERS)

50 0 50 200m

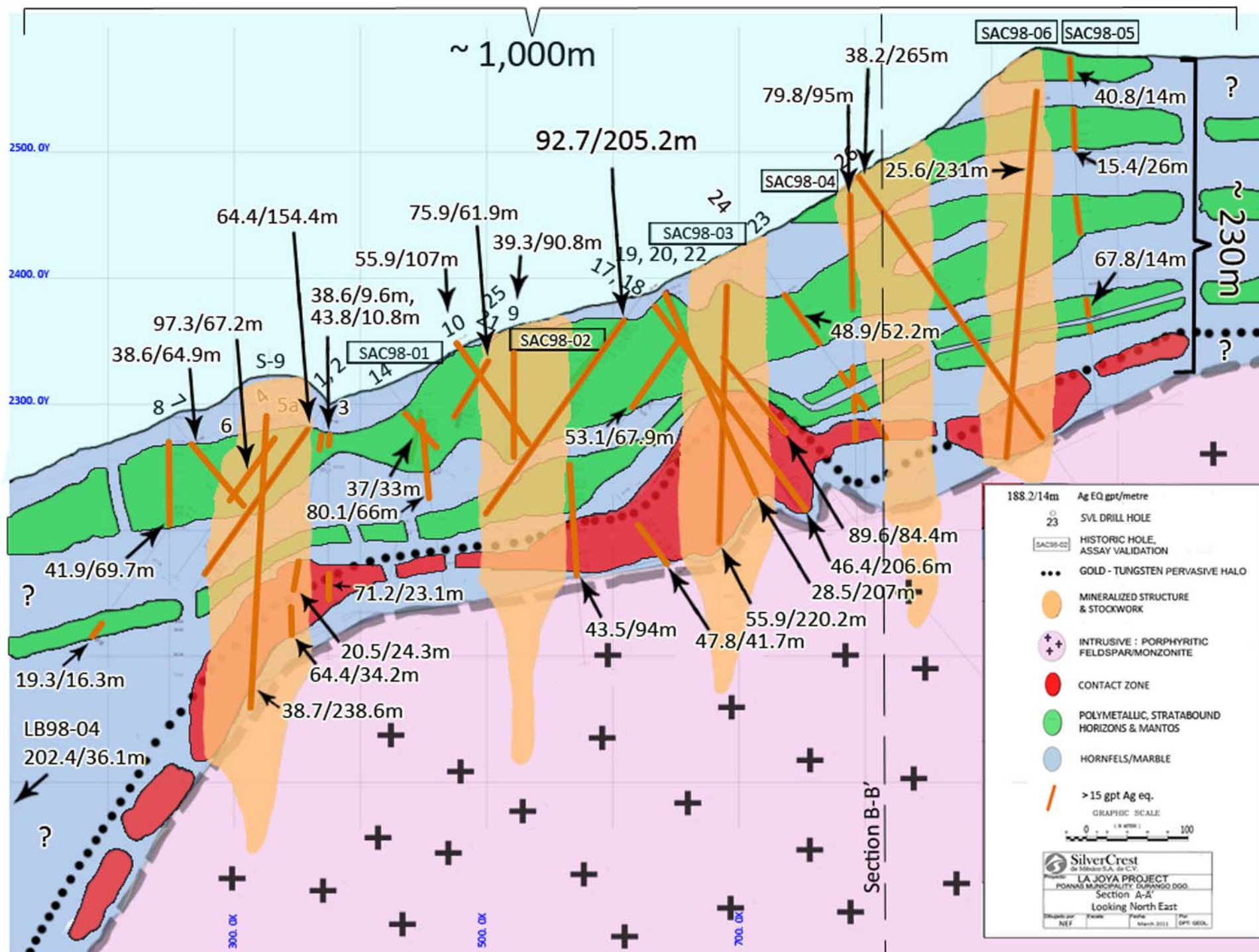
SilverCrest
de México S.A. de C.V.

Project: **LA JOYA PROJECT**
POANAS MUNICIPALITY, DURANGO DGO.
GEOLOGIC AND DRILL HOLE MAP

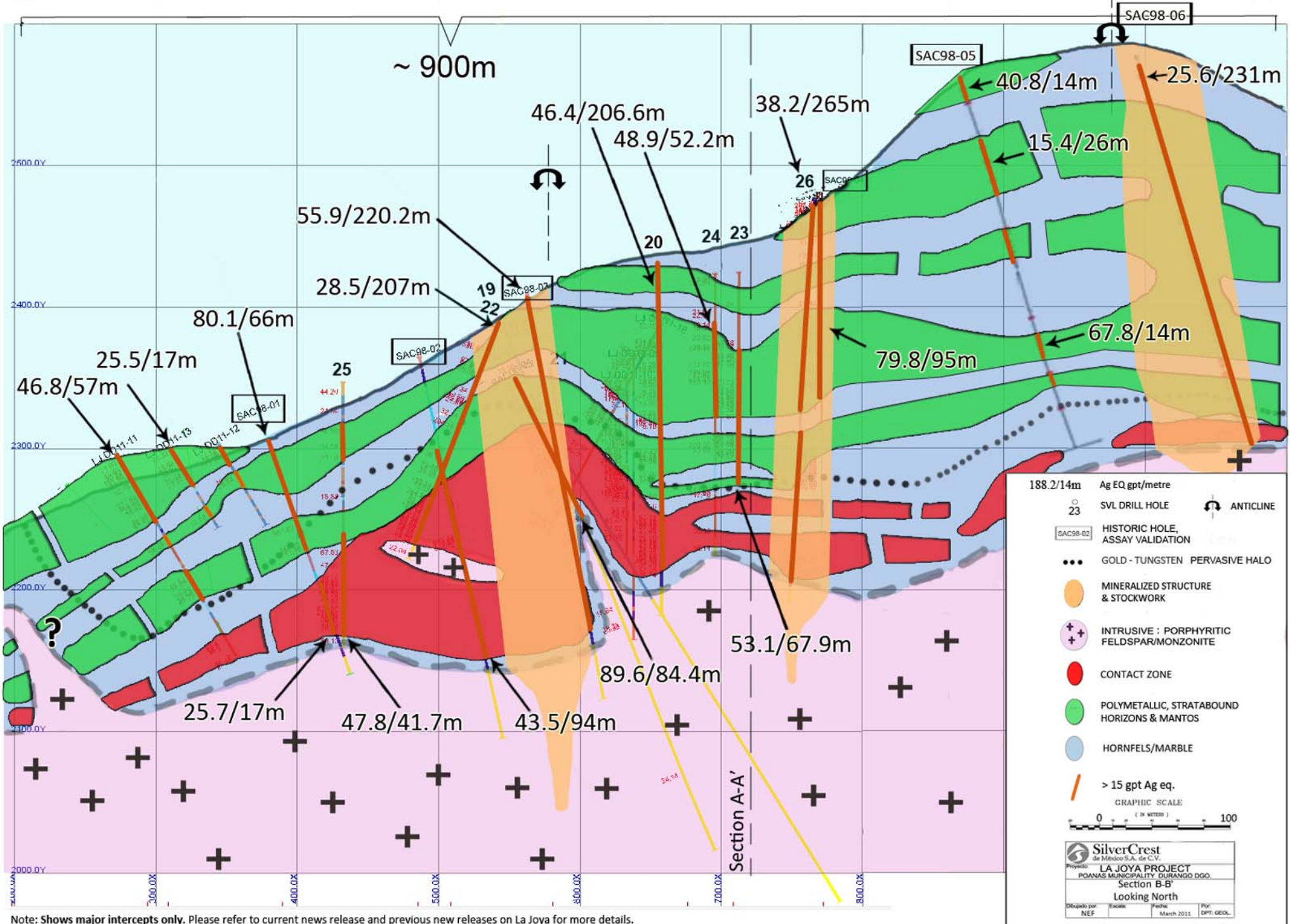
Drawn by: NEF	Scale: 1:2,000	Date: NOV 2011	By: DPT: GEOL.
------------------	-------------------	-------------------	-------------------

A

A'



Note: Shows major intercepts only. Please refer to current news release and previous new releases on La Joya for more details.
Most holes are projected into or out of the section, therefore, some distortions may occur. All locations are approximate.

B**B'**

Note: Shows major intercepts only. Please refer to current news release and previous new releases on La Joya for more details. Most holes are projected into or out of the section, therefore, some distortions may occur. All locations are approximate.